




























Legend:

-  Proposed Project Boundary
-  Proposed Compounds
-  Access Routes
-  (Mixed) Broadleaved Woodland (WD1)
-  Immature Woodland (WS2)
-  Scrub (WS1)
-  Arable crops (BC1)
-  Horticultural land (BC2)
-  Tilled land (BC3)
-  Buildings /artificial surfaces (BL3)
-  Marram dunes (CD2)
-  Fixed dunes (CD3)
-  Atlantic Salt Meadow (CM2)
-  Mediterranean Salt Meadow (CM2)
-  Mixed Atlantic/Mediterranean Salt Meadow (CM2)
-  Amenity grassland (Improved) (GA2)
-  Dry calcareous & Neutral grassland (GS1)
-  Dry Meadows & Grassy verges (GS2)
-  Wet grassland (GS4)
-  Improved Agricultural Grassland (GA1)
-  Spoil & bare ground (ED2)
-  Recolonising bare ground (ED3)
-  Artificial lakes & ponds (FL8)
-  Drainage ditches (FW4)
-  Depositing lowland river (FW2)
-  Hedgerow (WL1)
-  Treeline (WL2)



F01	05/06/2018	For Issue	JJB	JMC	JMC	CC
Rev.	Date	Purpose of revision	Drawn	Check'd	Rev'd	Apprd.



Client  
Greater Dublin Drainage Project

Drawing Title  
Figure 11.5 - Habitat Survey Results (6 of 6)

Drawing Status  
**FINAL**

Scale @ A3	1:10,000
Jacobs No.	32102902
File path	Full file path
Drawing No.	32102902-EIAR-1105 (6/6)

This drawing is not to be used in whole or in part other than for the intended purpose and project as defined on this drawing. Refer to the contract for full terms and conditions.

